

Town of Yadkinville, 2010
Yadkinville town, NC (3775960)
Geography: Place

Prepared by: Northwest Piedmont COG

Summary	2000	2010	2015
Population	2,818	3,066	3,145
Households	959	1,058	1,089
Families	642	722	738
Average Household Size	2.51	2.70	2.69
Owner Occupied Housing Units	650	804	826
Renter Occupied Housing Units	309	254	263
Median Age	38.5	41.8	43.4

Trends: 2010 - 2015 Annual Rate	Area	State	National
Population	0.51%	1.61%	0.76%
Households	0.58%	1.69%	0.78%
Families	0.44%	1.52%	0.64%
Owner HHs	0.54%	1.72%	0.82%
Median Household Income	2.07%	2.54%	2.36%

Households by Income	2000		2010		2015	
	Number	Percent	Number	Percent	Number	Percent
<\$15,000	198	21.1%	128	12.1%	122	11.2%
\$15,000 - \$24,999	183	19.5%	125	11.8%	113	10.4%
\$25,000 - \$34,999	133	14.2%	121	11.5%	102	9.4%
\$35,000 - \$49,999	138	14.7%	181	17.2%	172	15.8%
\$50,000 - \$74,999	183	19.5%	295	28.0%	331	30.4%
\$75,000 - \$99,999	66	7.0%	121	11.5%	134	12.3%
\$100,000 - \$149,999	31	3.3%	62	5.9%	87	8.0%
\$150,000 - \$199,999	3	0.3%	16	1.5%	21	1.9%
\$200,000+	2	0.2%	6	0.6%	8	0.7%

Median Household Income	\$31,491	\$46,896	\$51,945
Average Household Income	\$39,283	\$53,390	\$57,223
Per Capita Income	\$14,792	\$21,502	\$23,210

Population by Age	2000		2010		2015	
	Number	Percent	Number	Percent	Number	Percent
0 - 4	196	7.0%	194	6.3%	187	5.9%
5 - 9	189	6.7%	200	6.5%	199	6.3%
10 - 14	168	6.0%	205	6.7%	217	6.9%
15 - 19	154	5.5%	186	6.1%	202	6.4%
20 - 24	169	6.0%	122	4.0%	148	4.7%
25 - 34	392	13.9%	310	10.1%	263	8.4%
35 - 44	376	13.3%	460	15.0%	436	13.9%
45 - 54	308	10.9%	447	14.6%	463	14.7%
55 - 64	267	9.5%	356	11.6%	401	12.7%
65 - 74	225	8.0%	266	8.7%	309	9.8%
75 - 84	209	7.4%	189	6.2%	192	6.1%
85+	165	5.9%	129	4.2%	131	4.2%

Race and Ethnicity	2000		2010		2015	
	Number	Percent	Number	Percent	Number	Percent
White Alone	2,419	85.8%	2,622	85.5%	2,653	84.4%
Black Alone	184	6.5%	142	4.6%	141	4.5%
American Indian Alone	1	0.0%	3	0.1%	3	0.1%
Asian Alone	5	0.2%	7	0.2%	8	0.3%
Pacific Islander Alone	0	0.0%	1	0.0%	1	0.0%
Some Other Race Alone	178	6.3%	253	8.3%	295	9.4%
Two or More Races	31	1.1%	38	1.2%	44	1.4%
Hispanic Origin (Any Race)	530	18.8%	629	20.5%	781	24.8%

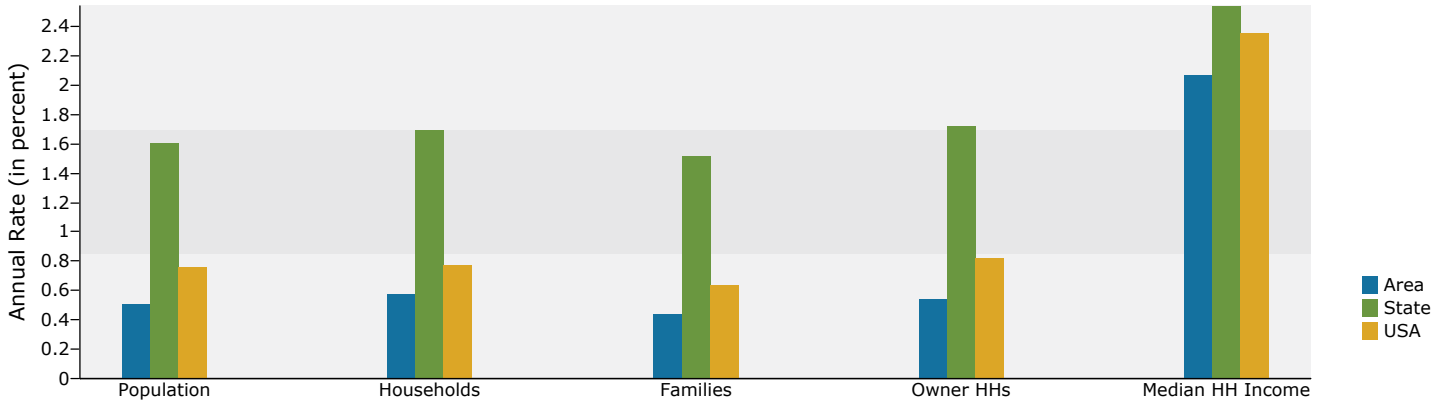
Data Note: Income is expressed in current dollars

Source: U.S. Bureau of the Census, 2000 Census of Population and Housing. Esri forecasts for 2010 and 2015.

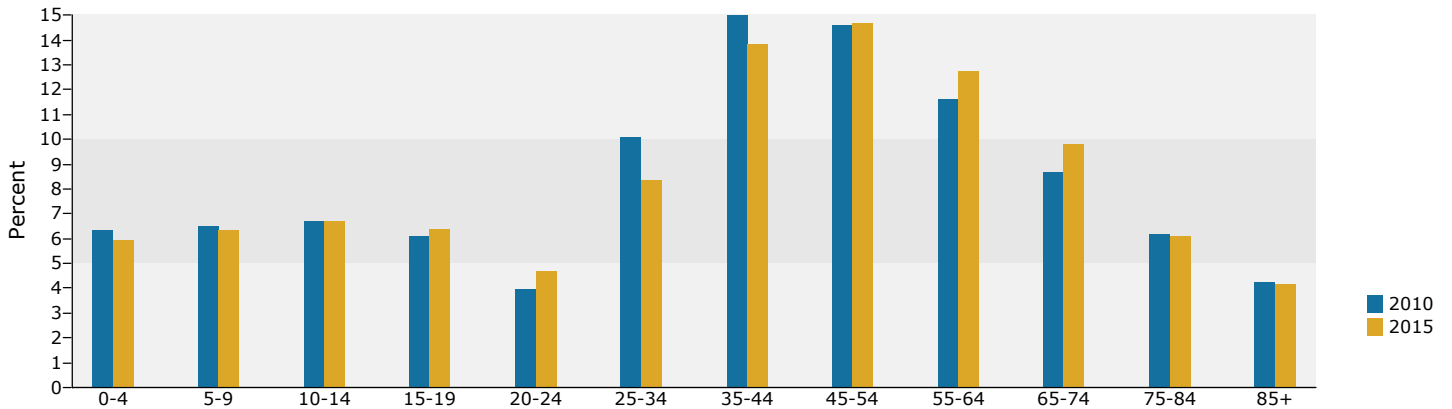
Town of Yadkinville, 2010
Yadkinville town, NC (3775960)
Geography: Place

Prepared by: Northwest Piedmont COG

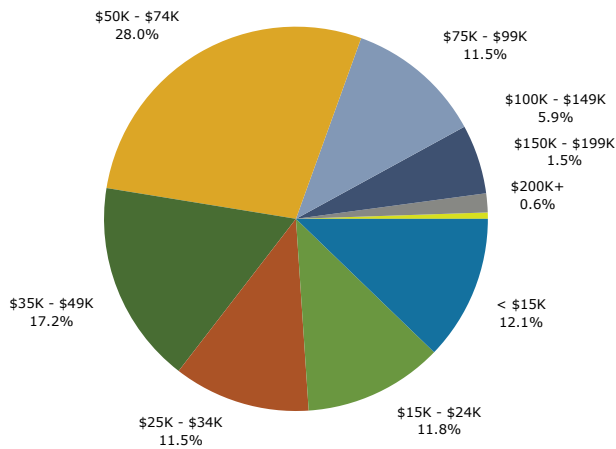
Trends 2010-2015



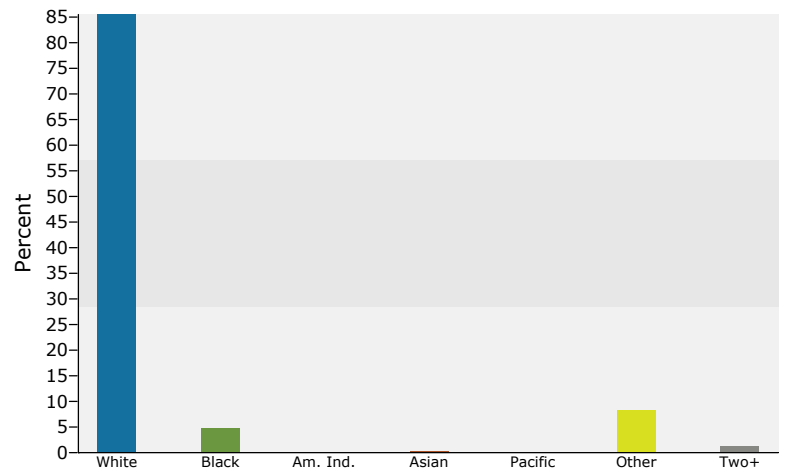
Population by Age



2010 Household Income



2010 Population by Race



2010 Percent Hispanic Origin: 20.5%

Source: U.S. Bureau of the Census, 2000 Census of Population and Housing. Esri forecasts for 2010 and 2015.