

Walnut Cove Town, NC

Site Type: Geography

Summary	2000	2009	2014
Population	1,465	1,554	1,584
Households	585	637	654
Families	375	429	436
Average Household Size	2.24	2.32	2.31
Owner Occupied HUs	363	478	503
Renter Occupied HUs	222	159	151
Median Age	44.7	43.0	44.5

Trends: 2009-2014 Annual Rate	Area	National
Population	0.38%	0.91%
Households	0.53%	0.94%
Families	0.32%	0.74%
Owner HHs	1.02%	1.19%
Median Household Income	2.36%	0.80%

Households by Income	2000		2009		2014	
	Number	Percent	Number	Percent	Number	Percent
< \$15,000	114	20.4%	110	17.2%	106	16.2%
\$15,000 - \$24,999	120	21.5%	106	16.6%	125	19.1%
\$25,000 - \$34,999	67	12.0%	76	11.9%	52	7.9%
\$35,000 - \$49,999	110	19.7%	86	13.5%	87	13.3%
\$50,000 - \$74,999	88	15.8%	156	24.5%	180	27.5%
\$75,000 - \$99,999	42	7.5%	67	10.5%	66	10.1%
\$100,000 - \$149,999	17	3.0%	33	5.2%	34	5.2%
\$150,000 - \$199,000	0	0.0%	2	0.3%	3	0.5%
\$200,000+	0	0.0%	2	0.3%	2	0.3%
Median Household Income	\$31,778		\$39,447		\$44,318	
Average Household Income	\$37,578		\$45,708		\$46,443	
Per Capita Income	\$16,117		\$19,314		\$19,825	

Population by Age	2000		2009		2014	
	Number	Percent	Number	Percent	Number	Percent
0 - 4	75	5.1%	89	5.7%	86	5.4%
5 - 9	85	5.8%	94	6.0%	94	5.9%
10 - 14	78	5.3%	99	6.4%	101	6.4%
15 - 19	76	5.2%	92	5.9%	96	6.1%
20 - 24	65	4.4%	73	4.7%	80	5.1%
25 - 34	160	10.9%	157	10.1%	154	9.7%
35 - 44	200	13.7%	217	14.0%	192	12.1%
45 - 54	184	12.6%	238	15.3%	235	14.8%
55 - 64	150	10.2%	201	12.9%	235	14.8%
65 - 74	153	10.4%	134	8.6%	146	9.2%
75 - 84	154	10.5%	102	6.6%	101	6.4%
85+	85	5.8%	59	3.8%	63	4.0%

Race and Ethnicity	2000		2009		2014	
	Number	Percent	Number	Percent	Number	Percent
White Alone	1,163	79.4%	1,314	84.6%	1,329	83.9%
Black Alone	280	19.1%	209	13.4%	217	13.7%
American Indian Alone	2	0.1%	3	0.2%	4	0.3%
Asian Alone	2	0.1%	3	0.2%	3	0.2%
Pacific Islander Alone	0	0.0%	1	0.1%	2	0.1%
Some Other Race Alone	5	0.3%	11	0.7%	14	0.9%
Two or More Races	13	0.9%	13	0.8%	15	0.9%
Hispanic Origin (Any Race)	14	1.0%	19	1.2%	25	1.6%

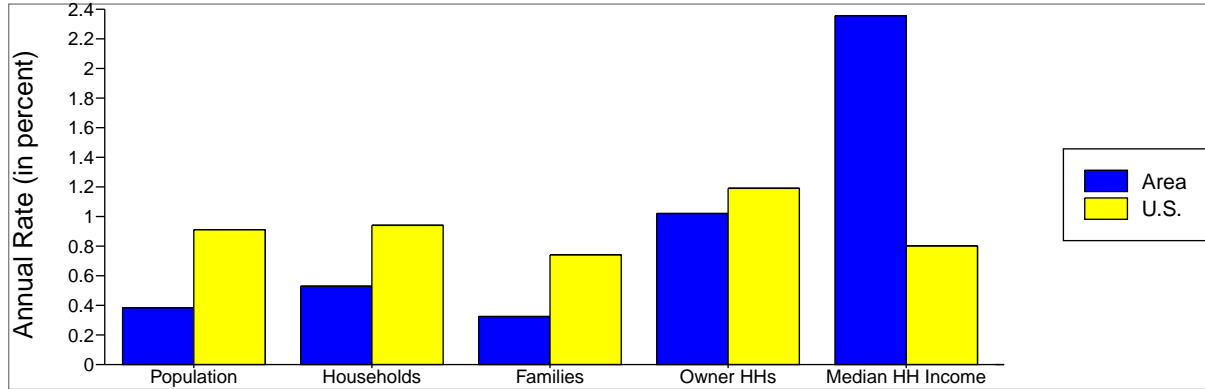
Data Note: Income is expressed in current dollars.

Source: U.S. Bureau of the Census, 2000 Census of Population and Housing. ESRI forecasts for 2009 and 2014.

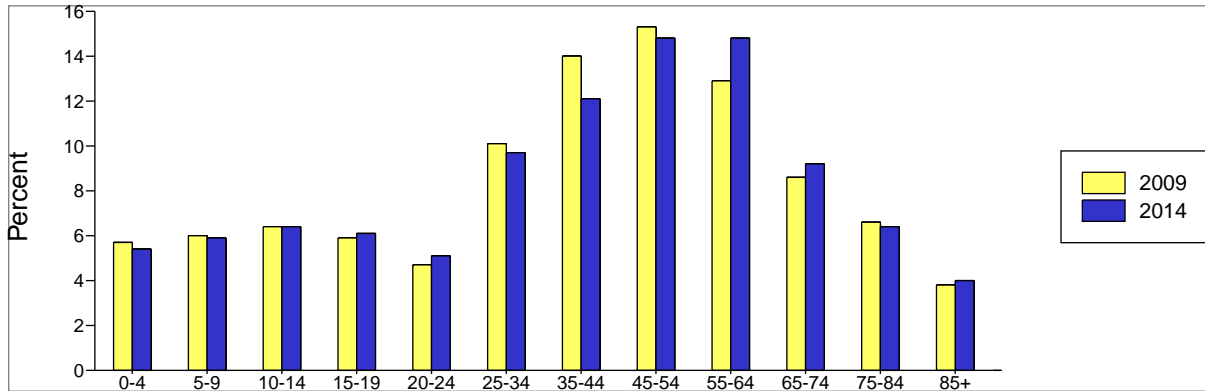
Walnut Cove Town, NC

Site Type: Geography

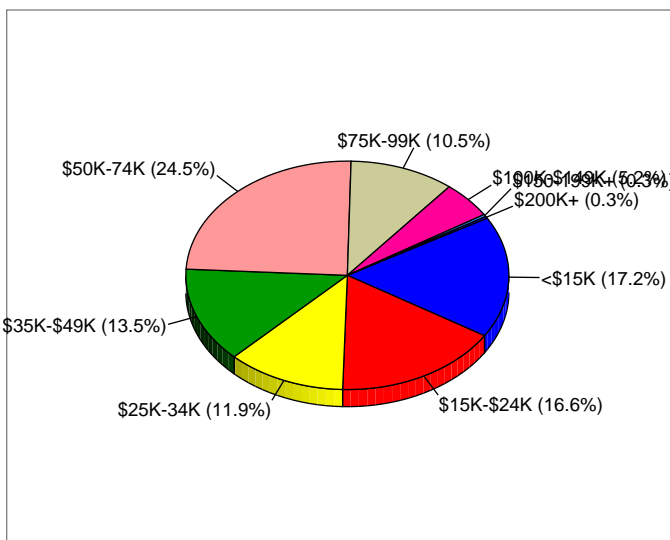
Trends 2009-2014



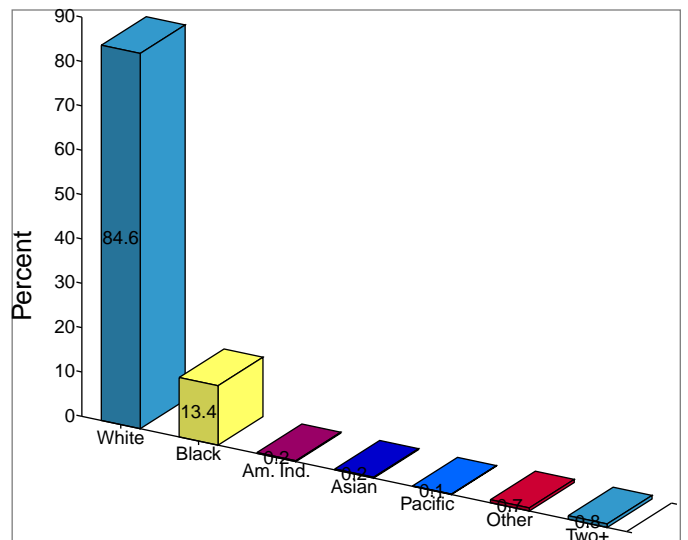
Population by Age



2009 Household Income



2009 Population by Race



2009 Percent Hispanic Origin: 1.2%